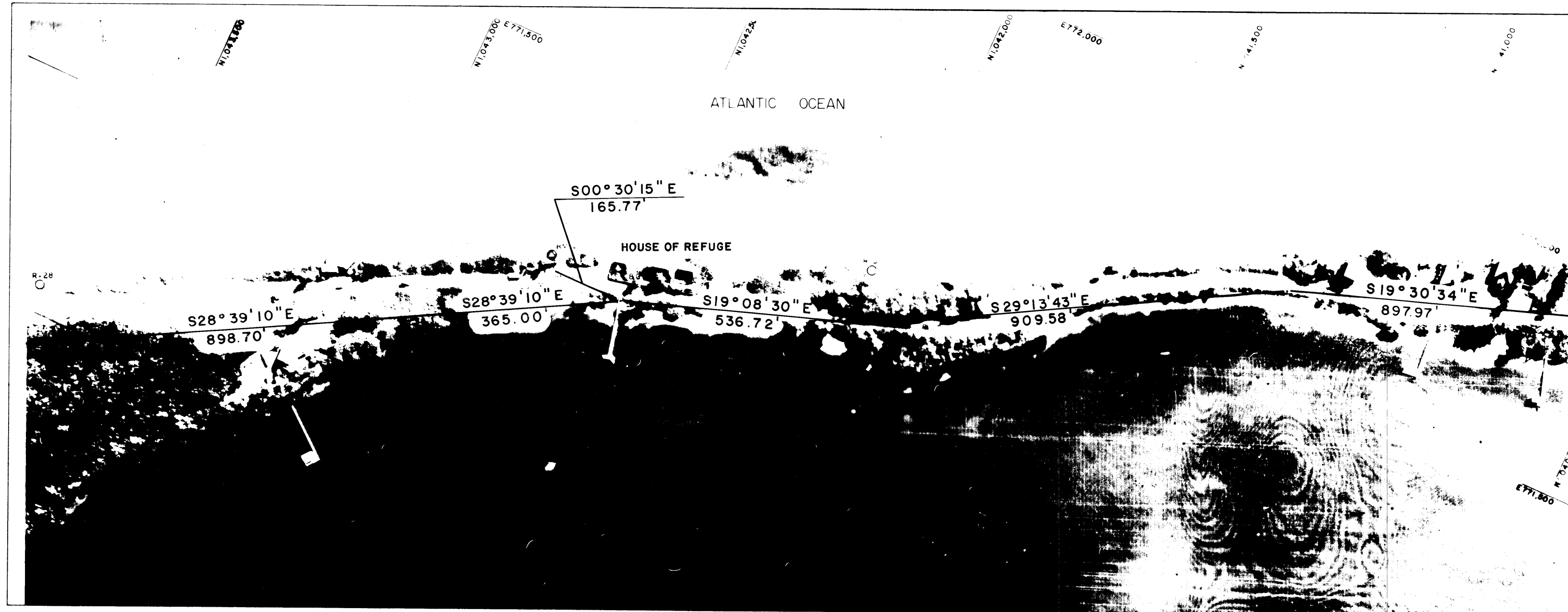



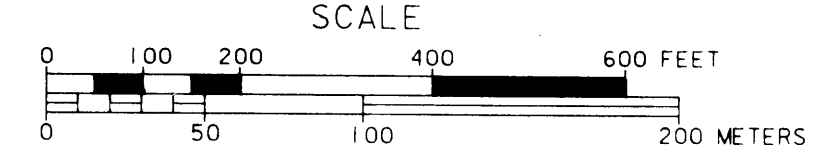
PL 139  
PL 99



STA. 107 (Reset 1984)

THIS MAP COMPILED BY PHOTOGRAMMETRIC METHODS.  
HORIZONTAL CONTROL BASED ON THE FLORIDA SYSTEM OF PLANE COORDINATES.  
VERTICAL CONTROL REFERENCED TO NGVD.

STATE OF FLORIDA  
DEPARTMENT OF NATURAL RESOURCES  
**MARTIN COUNTY**  
COASTAL CONSTRUCTION CONTROL LINE



COMPILED BY PHOTOGRAMMETRIC METHODS  
FLORIDA DEPARTMENT OF TRANSPORTATION  
STATE TOPOGRAPHIC OFFICE  
DATE OF PHOTOGRAPHY - MAR. 6, 1982  
DRAWN BY \_\_\_\_\_ SHEET 4 OF 7  
CHECKED BY \_\_\_\_\_